



Noise Level dB $L_{Aeq}(24h)$

dB $L_{Aeq}(24h)$

- 55 - 60
- 60 - 65
- 65 - 70
- > 70

— Project Road

— Building Footprints

AUP Zones

- Residential - Single House Zone
- Residential - Mixed Housing Urban Zone
- Open Space - Conservation Zone
- Open Space - Informal Recreation Zone
- Business - Local Centre Zone
- Business - Neighbourhood Centre Zone
- Future Urban Zone
- Coastal - General Coastal Marine Zone [rcp]
- Coastal - Coastal Transition Zone
- Water
- Road

This map contains data derived in part or wholly from sources other than those party to the Supporting Growth Alliance, and therefore, no representations or warranties are made by those party to the Supporting Growth Alliance as to the accuracy or completeness of this information.

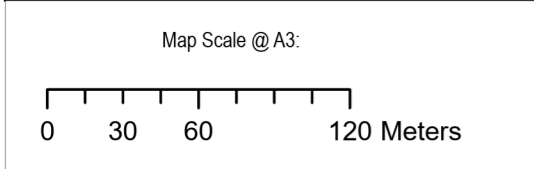
Map intended for distribution as a PDF document.
Scale may be incorrect when printed.

Contains information sourced from LINZ. Crown Copyright Reserved.

Unitary plan data sourced from Auckland Council published web services.
Legend information can be viewed on Auckland Council unitary plan viewer.

Linework shown on this plan is conceptual only.
Not to be used for construction.

Esri Community Maps Contributors, LINZ, Stats NZ, Esri, HERE, Garmin, Foursquare, METI/NASA, USGS, Auckland Council, LINZ, Waikato Regional



Revision	Author	Verified	Approved	Date

Supporting Growth

NoR W3 - Mitigated Road Traffic Noise with AUP Zones

Client: Supporting Growth

Project: North West Package



Discipline: GIS

Drawing No: SGA-NOR-W3-000



Noise Level dB $L_{Aeq}(24h)$

dB $L_{Aeq}(24h)$

- 55 - 60
- 60 - 65
- 65 - 70
- > 70

- Project Road
- Building Footprints

AUP Zones

- Residential - Single House Zone
- Residential - Mixed Housing Urban Zone
- Open Space - Informal Recreation Zone
- Business - Local Centre Zone
- Business - Neighbourhood Centre Zone
- Business - Light Industry Zone
- Future Urban Zone
- Special Purpose Zone
- Road

This map contains data derived in part or wholly from sources other than those party to the Supporting Growth Alliance, and therefore, no representations or warranties are made by those party to the Supporting Growth Alliance as to the accuracy or completeness of this information.

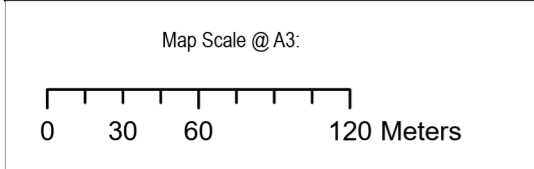
Map intended for distribution as a PDF document.
Scale may be incorrect when printed.

Contains information sourced from LINZ. Crown Copyright Reserved.

Unitary plan data sourced from Auckland Council published web services.
Legend information can be viewed on Auckland Council unitary plan viewer.

Linework shown on this plan is conceptual only.
Not to be used for construction.

Esri Community Maps Contributors, LINZ, Stats NZ, Esri, HERE, Garmin, Foursquare, METI/NASA, USGS, Auckland Council, LINZ, Waikato Regional



Revision	Author	Verified	Approved	Date

Supporting Growth

NoR W3 - Mitigated Road Traffic Noise with AUP Zones

Client: **Supporting Growth**

Project: **North West Package**



Discipline: **GIS**

Drawing No: **SGA-NOR-W3-000**



Noise Level dB L_{Aeq}(24h)

dB L_{Aeq}(24h)

- 55 - 60
- 60 - 65
- 65 - 70
- > 70

- Project Road
- Building Footprints

AUP Zones

- Open Space - Conservation Zone
- Open Space - Informal Recreation Zone
- Business - Light Industry Zone
- Future Urban Zone
- Strategic Transport Corridor Zone
- Special Purpose Zone
- Coastal - General Coastal Marine Zone [rcp]
- Coastal - Coastal Transition Zone
- Water
- Road

This map contains data derived in part or wholly from sources other than those party to the Supporting Growth Alliance, and therefore, no representations or warranties are made by those party to the Supporting Growth Alliance as to the accuracy or completeness of this information.

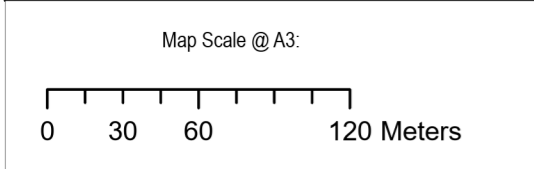
Map intended for distribution as a PDF document.
Scale may be incorrect when printed.

Contains information sourced from LINZ. Crown Copyright Reserved.

Unitary plan data sourced from Auckland Council published web services.
Legend information can be viewed on Auckland Council unitary plan viewer.

Linework shown on this plan is conceptual only.
Not to be used for construction.

Esri Community Maps Contributors, LINZ, Stats NZ, Esri, HERE, Garmin, Foursquare, METI/NASA, USGS, Auckland Council, LINZ, Waikato Regional



Revision	Author	Verified	Approved	Date

Supporting Growth

NoR W3 - Mitigated Road Traffic Noise with AUP Zones

Client: **Supporting Growth**

Project: **North West Package**



Discipline: **GIS**

Drawing No: **SGA-NOR-W3-000**